




THE STATE OF SOUTH CAROLINA,
COUNTY OF GREENVILLE

CG 13 1 31 11 12



KNOW ALL MEN BY THESE PRESENTS, That I, J. E. Williams

in the State aforesaid, in consideration of the sum of Four Thousand Two Hundred Ten
and No/100 (\$4,210.00) - - - - - Dollars

to me in hand paid at and before the sealing of these presents
by I. H. Philpot, W. H. McCrary and J. M. Hunt, as Trustees for the
Berea Methodist Church, their successors and assigns
(the receipt whereof is hereby acknowledged), have granted, bargained, sold and released, and by these
presents do grant, bargain, sell and release unto the said I. H. Philpot, W. H. McCrary and
J. M. Hunt, as Trustees of Berea Methodist Church, their successors
and assigns:

all that piece, parcel or lot of land in Paris Mountain Township, Greenville
County, State of South Carolina

All that certain piece, parcel or tract of land, situate,
lying and being in Paris Mountain Township, County of Greenville,
State of South Carolina, containing 4.21 acres, more or less,
lying between Farr's Bridge Road and the White Horse Road, and
having according to a plat of Property of Berea Methodist Church,
prepared by Pickell & Pickell, Engineers, September 8, 1953, the
following metes and bounds, to-wit:

BEGINNING at an iron pin on the East side of Farr's Bridge
Road at the Southwest corner of property of T. W. Freeman and run-
ning thence along said property, N. 66-47 E. 193.2 feet to an iron
pin; thence continuing along said property, S. 85-46 E. 489 feet to
an iron pin on the West side of the White Horse Road; thence along
the West side of said road, S. 11-55 W. 315.4 feet to an iron pin
at the Northeast corner of property of W. A. Taylor; thence with
the line of said Taylor property, N. 86-30 W. 519.9 feet to an iron
pin on the East side of Farr's Bridge Road; thence along the edge
of said road, N. 18-53 W. 250.1 feet to beginning point.

Being all of the remaining property acquired by the Grantor
by Deed of W. A. Taylor, dated June 16, 1950, recorded in the
R. M. C. Office for Greenville County, S. C. in Deed Book 411,
at Page 478, and Deed of W. A. Taylor, dated October 22, 1952,
recorded in said R. M. C. Office in Deed Book 467, at Page 517.

The plat describing the aforesaid tract of 4.21 acres is re-
corded in the R. M. C. office for Greenville County in Plat Book
DD at page 202

B5.2-1-20423